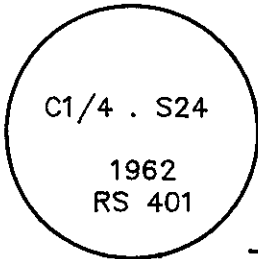


**TILLAMOOK COUNTY SURVEYORS OFFICE**

COURT HOUSE, TILLAMOOK, OREGON 97141

C 1/4 CORNER SECTION 24, T.1N.,R.10W.,W.M.



I FOUND A 1 1/2" IRON PIPE WITH A 3" OREGON STATE BOARD OF FORESTRY BRONZE CAP, (SEE T.C.S. MAP A-1034), LEANING, UNDERNEATH A LOG. I SAWED THE LOG OFF THE MONUMENT, STRAIGHTENED, AND ENCASED THE FOUND IRON PIPE IN AN IRREGULAR MASS OF CONCRETE.

**HISTORY OF FOUND MONUMENT**

I FOUND THIS MONUMENT TO BE AS DESCRIBED ON T.C.S. MAP A-1034 AND THE REFERENCES SET AT THAT TIME TO NOW BE AS FOLLOWS:

(MAP A-1034) 16" HEMLOCK N.14°W. 1.8'; (FOUND, NOW A 2' HIGH STUMP, NO MARKS VISIBLE, AT POSITION).

(MAP A-1034) 40" CEDAR S.70°E. 13.5'; (FOUND, NOW WINDTHROWN AND OUT OF POSITION, ROOT HOLE AT POSITION).

FOUND WHITE CEDAR POST ROTTED OFF AND LAYING ALONGSIDE OF MONUMENT.

**NEW ACCESSORIES**

\*14" HEMLOCK N.28°E. 16.80', SCRIBED "C1/4S24CSBT". MEASUREMENTS WERE TAKEN TO A NAIL WITH BRASS WASHER DROVE BETWEEN THE SCRIBED "B" & "T".

\*14" HEMLOCK N.77°W. 13.97', SCRIBED "C1/4S24CSBT". MEASUREMENTS WERE TAKEN TO A NAIL WITH BRASS WASHER DROVE BETWEEN THE SCRIBED "B" & "T".

ATTACHED A YELLOW METAL LOCATION POSTER TO A 9" ALDER ± S.59°W. 24.9'.

\*72" LIGHT HAT SECTION POST EAST 1.5'.

\*INDICATES TILLAMOOK COUNTY SURVEYORS YELLOW METAL LOCATION POSTER ATTACHED.

**SURVEY OF RECORD**

A-1034

OCTOBER 1962

RICHARD A. MORRIS RS 401


**LOCATION OF MONUMENT**

THIS CORNER IS LOCATED APPROXIMATELY 40' WESTERLY OF A CREEK 2' WIDE, COURSE N.26°W., AND ± 40' NE OF A SPUR LOGGING ROAD AT THE TOE OF A STEEP SLOPE.

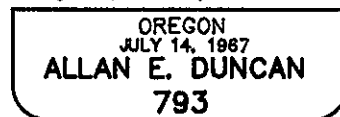
IN THE PRESENCE OF AL DVORAK AND DAN MCNUTT

JUNE 2, 1999

Title



*Allan E. Duncan, C.S.*



EXPIRES 12-31-99